


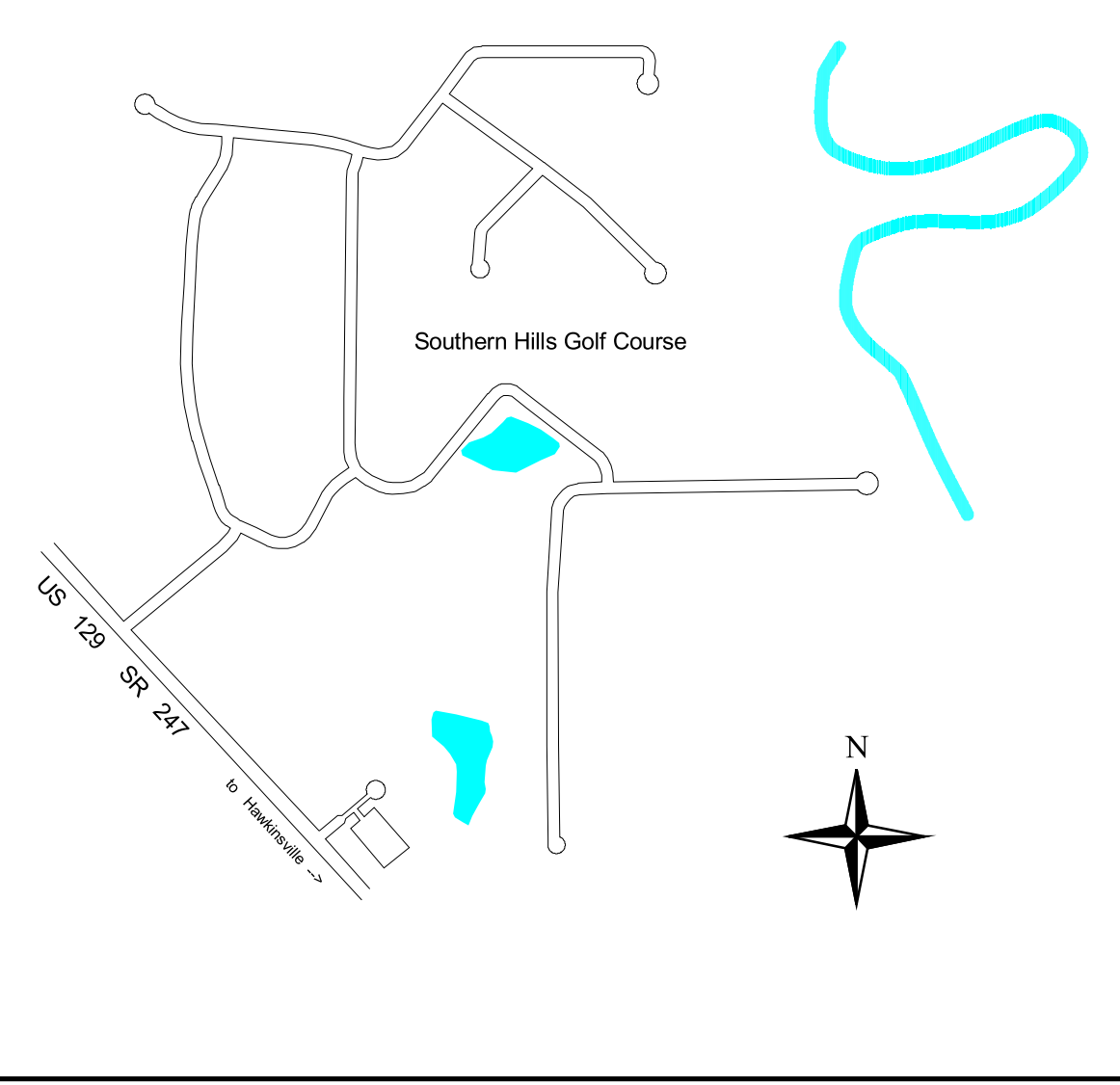
# City of Hawkinsville, Georgia

## Water Line and Fire Hydrant Location Map

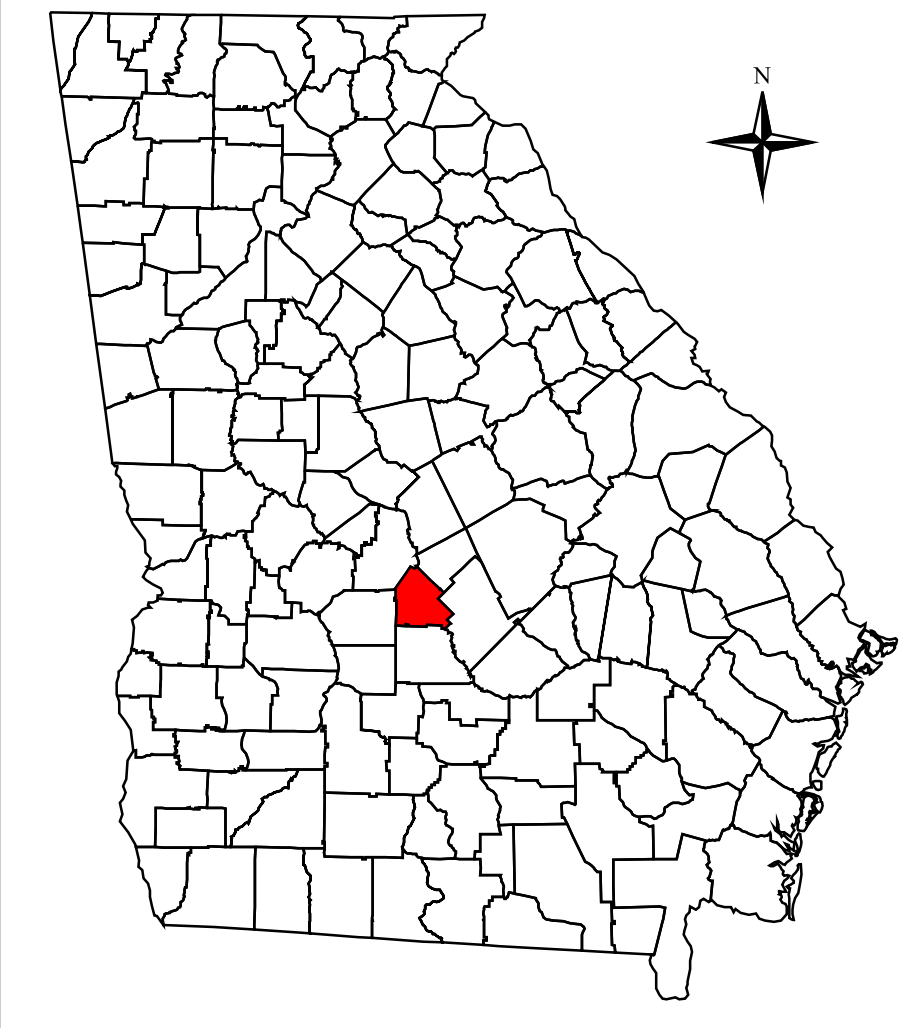


Where  
Progress  
Sets  
the Pace

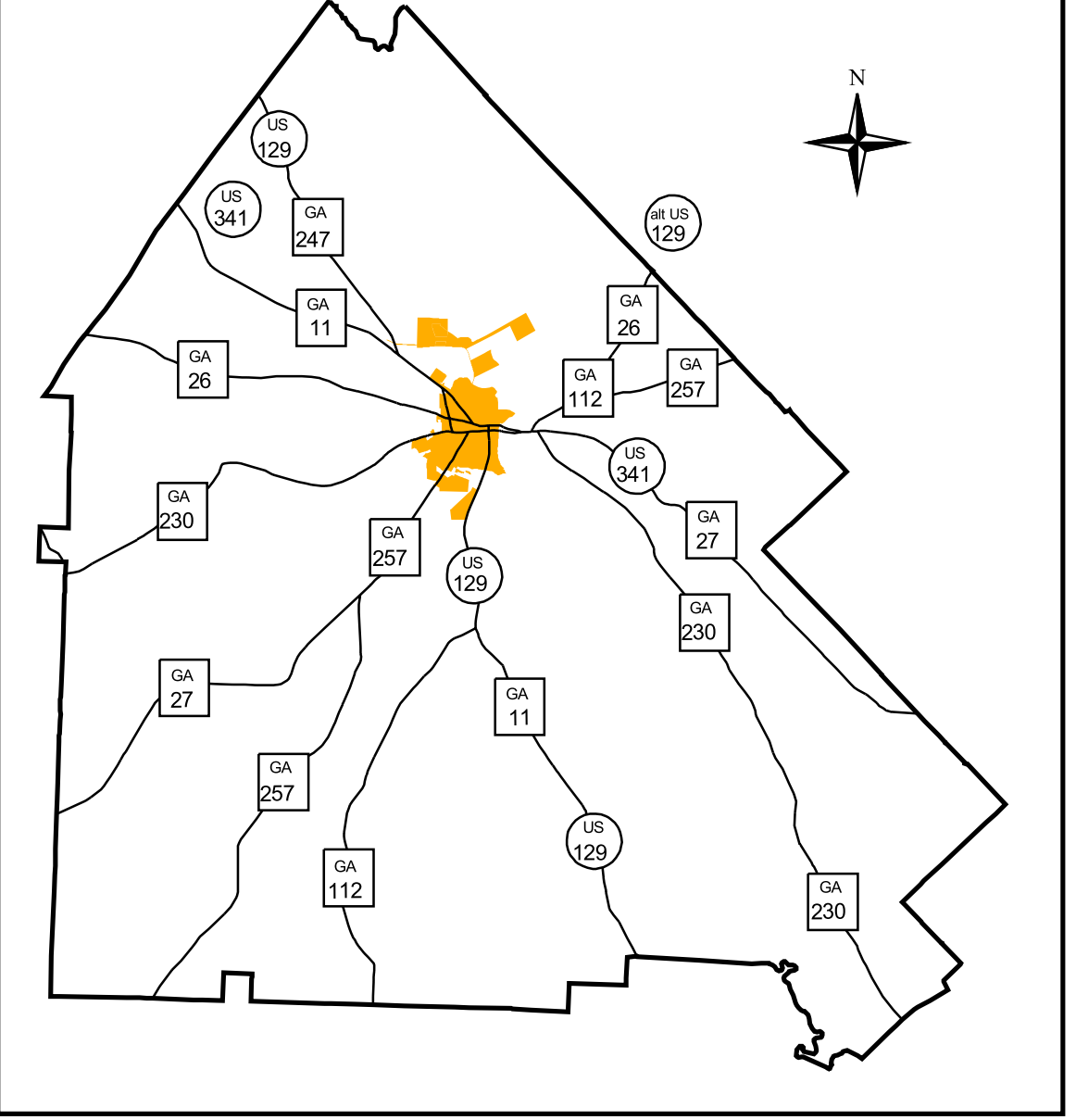
Inset of Golf Course Inside City Limits



Location of Pulaski County In Georgia



Location of Hawkinsville in Pulaski County



### Digital Data Source Information

The spatial data elements represented on this map series were compiled in 1998 by the Middle Georgia Regional Development Center. Certain geographic features were mapped using global positioning system (GPS) satellite technology.

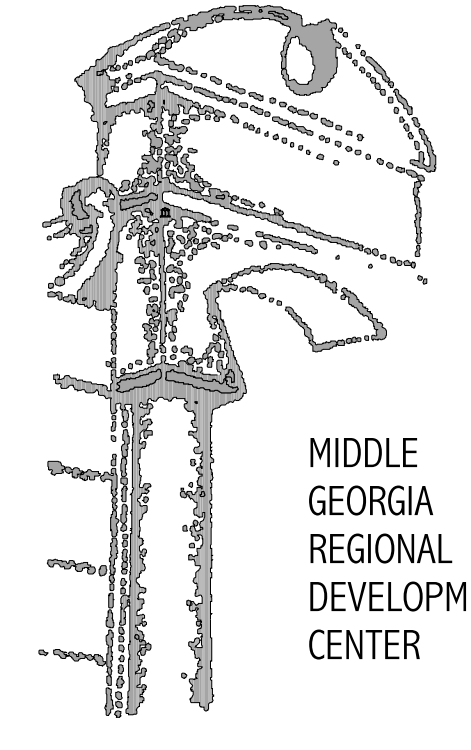
Other sources for digital, spatial data represented on this map series include: the U.S. Geologic Survey (USGS), the Federal Emergency Management Agency (FEMA), the U.S. Census Bureau, the U.S. Department of Agriculture, the Pulaski County Tax Assessors Office, the City of Hawkinsville, the Georgia Department of Community Affairs (DCA), and the Middle Georgia Regional Development Center.

The Middle Georgia Regional Development Center and the City of Hawkinsville do not assume responsibility for the legal accuracy of the information or features represented on this map series. Use of this map series should be limited to general planning purposes only.

2000 0 2000 Feet

0.25 0 0.25 0.5 0.75 1 Miles

CITY OF HAWKINSVILLE, GEORGIA				ALPHA-NUMERIC	STREET	REFERENCE	INDEX
ACADAMY STREET	D4	GREENWOOD DRIVE	C3	HARTFORD ROAD	E4	LIBERTY STREET	D4, E4
ANDERSON ROAD	C4, D4	CURTIS STREET	C2	LITTLE GUN PLACE	D4	LOVE JOY STREET	D3, D4
ANTHONY STREET	C4, D4	DANIEL STREET	D4	HENRY WAY	D3, D4	ORCHARD ROAD	C3, C4
ARROW ROAD	C4	DOWN STREET	B3, B4	HERRINGTON STREET	B2	PAR AVENUE	B2, B3
ARROWHEAD APIS	C4	DOCKWOOD STREET	C4	MAID MARIAN STREET	B4	S MITCHELL STREET	D4, D5
BARTO STREET	D4	DOWNWOOD TRAIL	B3	HILL BRIGHT STREET	C4	S WOOD STREET	D4
BENHRY CIRCLE	D4	DOUGLAS STREET	C2	HILLOREST AVENUE	C3	SANDY DRIVE	D4
BOAT RAMP	E5	EAST STREET	C2, C3	HILLTOP ROAD	C3	SANDY SPRINGS CIRCLE	D4
BOENIG STREET	B2, C2	EAST STREET	C4	HOLLY HILL DRIVE	B3	SECOND STREET	B4, C4, D4, E4
BOYER DRIVE	B2, C2, C3	FAIRWAY DRIVE	D3	INDUSTRIAL BOULEVARD	C2, D2, D3	SOUTH STREET	C3
BRANCH STREET	C4, D4	FAIRWAY LANE	B2, B3	JAMES STREET	D3	SIXTH STREET	C2
BROOKSIDE DRIVE	D4	PALE STREET	D4	ELKS STREET	D3	SIXTH STREET	D4
BROWNWOOD DRIVE	B3, B4	FIFTH STREET	D3	JOHN STREET	C4	SIXTH STREET	D4
BROWNWOOD DRIVE	C3, D5	FIRE ROAD 905	C3	JORDAN STREET	C4, D4	SIXTH STREET	D4
BURNETT DRIVE	D4	FIRST AVENUE	B4, C4	JUNIOR SIMPSON ROAD	B4, B5	SIXTH STREET	D4
CARRIETHES DRIVE	D5	FIRST AVENUE	D4, E4	KAMILLA DRIVE	C3	SIXTH STREET	D4
CARRIETHES DRIVE	D5	FLEMING ROAD	C4	KIBBEE STREET	D4	SIXTH STREET	D4
CARRIETHES DRIVE	D5	FLORIDA AVENUE	E4	KING RICHARD ROAD	B4	SIXTH STREET	D4
CARRIETHES DRIVE	D5	FOREST HILL CIRCLE	C4	KNOTTYHOLE STREET	D3	SIXTH STREET	D4
CARRIETHES DRIVE	D5	FRANKLIN STREET	D3	LAKESIDE COMPLEX	C4	SIXTH STREET	D4
CARRIETHES DRIVE	D5	FREEMAN ROAD	F4	LAKESIDE DRIVE	C4	SIXTH STREET	D4
CARRIETHES DRIVE	D5	FRANK TUCK ROAD	B4	LAKESIDE DRIVE	C4	SIXTH STREET	D4
CARRIETHES DRIVE	D5	GORDAN STREET	D3, D4	LAUREL HILL ROAD	B3, C3	SIXTH STREET	D4
CARRIETHES DRIVE	D5	GRAY STREET	D4	LEE STREET	C4	SIXTH STREET	D4
CARRIETHES DRIVE	D5	HART HOMES	D3	LEONORA DRIVE	C4	SIXTH STREET	D4
CARRIETHES DRIVE	D5						



### GEOGRAPHIC FEATURE LEGEND

#### Water Line and Related Features

- Water Tower
- Fire Hydrant
- Water Line

Source data for the features represented on this map were derived from a variety of sources. Water line locations were extracted from local engineering maps and information provided by public works officials from the City of Hawkinsville. Point locations of all fire hydrants and storm water drains were mapped by the Middle Georgia Regional Development Center using global positioning system (GPS) satellite technology.