
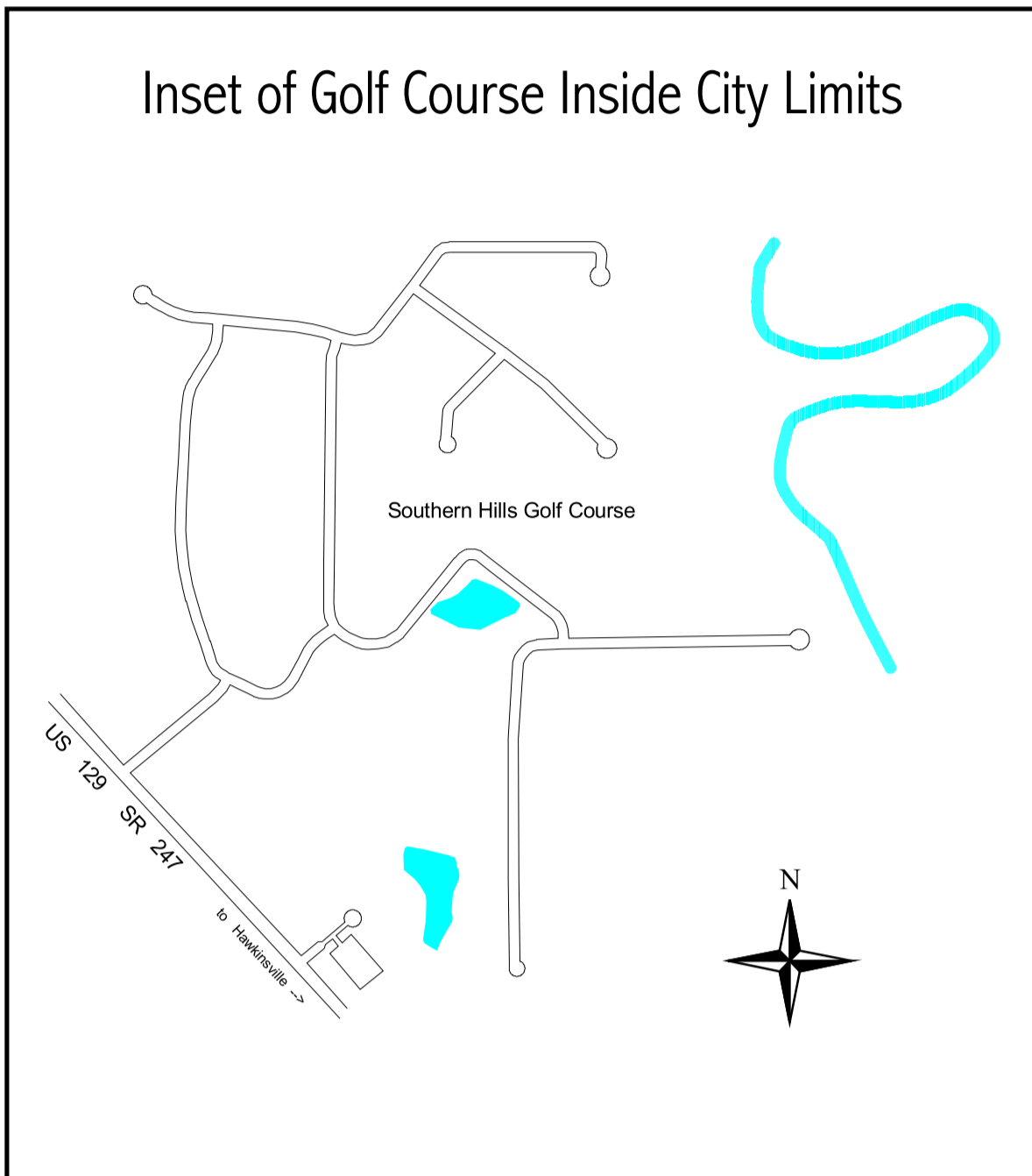


City of Hawkinsville, Georgia

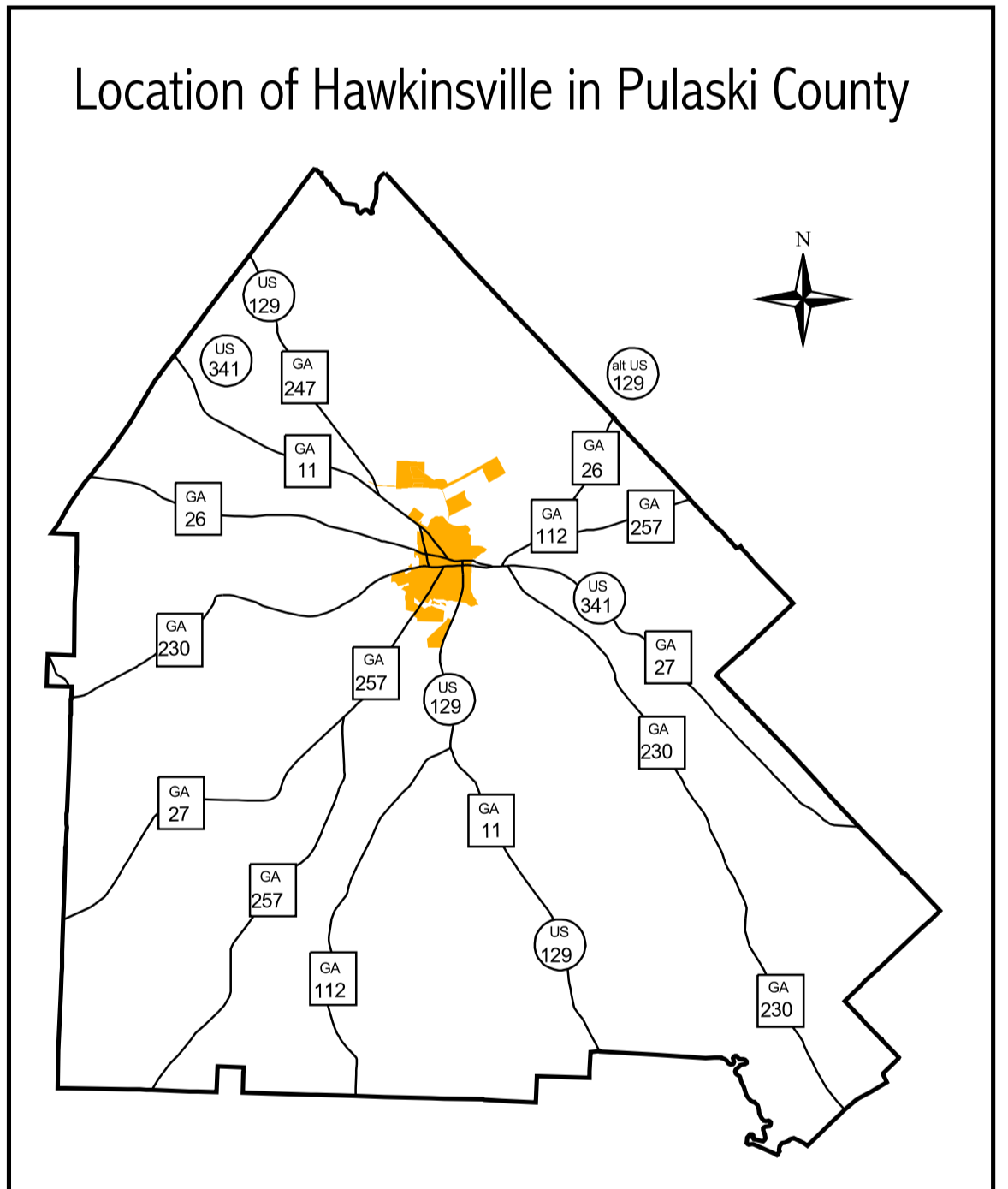
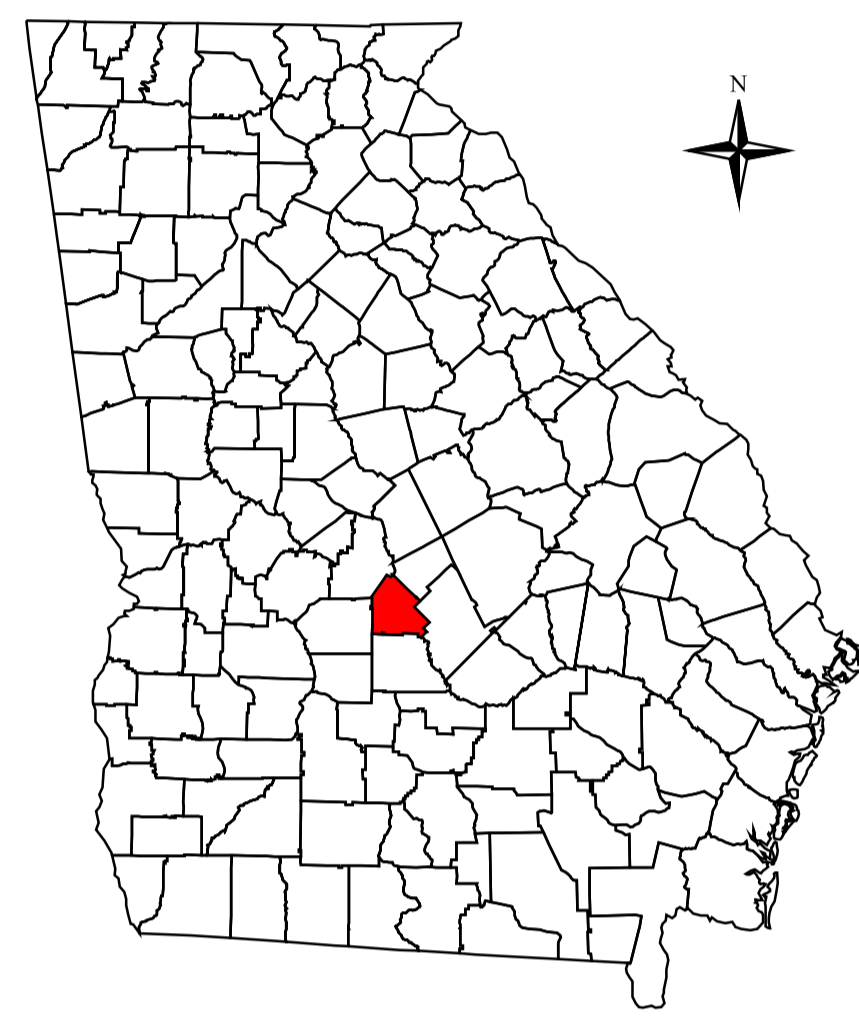
Sanitary Sewer and Manhole Location Map



Where
Progress
Sets
the Pace



Location of Pulaski County In Georgia



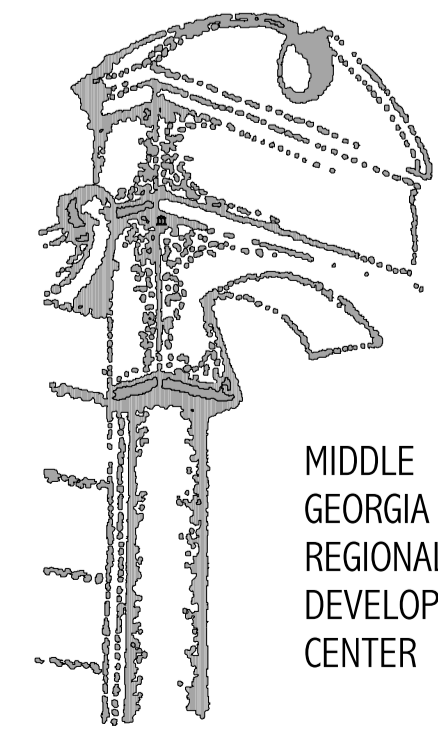
Digital Data Source Information

The spatial data elements represented on this map series were compiled in 1998 by the Middle Georgia Regional Development Center. Certain geographic features were mapped using global positioning system (GPS) satellite technology.

Other sources for digital, spatial data represented on this map series include: the U.S. Geologic Survey (USGS), the Federal Emergency Management Agency (FEMA), the U.S. Census Bureau, the U.S. Department of Agriculture, the Pulaski County Tax Assessors Office, the City of Hawkinsville, the Georgia Department of Community Affairs (DCA), and the Middle Georgia Regional Development Center.

The Middle Georgia Regional Development Center and the City of Hawkinsville do not assume responsibility for the legal accuracy of the information or features represented on this map series. Use of this map series should be limited to general planning purposes only.

CITY OF HAWKINSVILLE, GEORGIA				ALPHA-NUMERIC	STREET	REFERENCE	INDEX
ALEXANDER STREET	D4	GREENWOOD DRIVE	C3	HARTFORD ROAD	E4	LIBERTY STREET	D4, E4
ANDERSON ROAD	C4, D4	CURTIS STREET	C2	HENDERLEY STREET	D4	LITTLE JOHN PLACE	D4, D5, E4
ANTHONY STREET	C4, D4	DANIEL STREET	D4	HENRY WAY	D3, D4	LOVE JOY STREET	D3, D4
ARBOR ROAD	C3	DOWN DRIVE	B3, B4	HERRINGTON STREET	B2	LOWER RIVER ROAD	F4
ARROWHEAD APIS	C4	DOUGLAS STREET	C4	HIGHLAND AVENUE	D3	MAC WAIN STREET	B4
BARTO STREET	D4	DOGWOOD TRAIL	B3	HILL BRIGHT STREET	C4	MANFIELD DRIVE	D4, D5
BENBURY CIRCLE	D4	DOUGLAS STREET	C2	HILLOREST AVENUE	C5	MARPLE STREET	C4
BOAT RAMP	E5	EAST STREET	C2, C3	HILLTOP ROAD	C3	MARKEE STREET	C4
BOENS STREET	B2, C2, C3	EASY STREET	C4	HOLLY HILL DRIVE	B3	MARTIN STREET	C4, D4
BOYER DRIVE	C2, C3, C4	FARMWAY DRIVE	D3	INDUSTRIAL BOULEVARD	D2, D3	MASSEE CIRCLE	D4
BRANCH STREET	C4, D4	FARMWAY LANE	B2, B3	JAMES STREET	D3	MCCORMICK AVENUE	C3, D4, D5
BROOKSIDE DRIVE	D4	FALE STREET	D4	JEAS STREET	D3	MCQUIRE STREET	D4, E4
BROOKWOOD DRIVE	B3, B4	FIFTH STREET	D3	JOHN STREET	C4	MCGRAW ROAD	C4
BROWN CROFT DRIVE	C5, D5	FIRE ROAD 905	C3	JORDAN STREET	C4, D4	MERRITT STREET	D4
BURNETT DRIVE	F4	FIRST AVENUE	B4, C4	JUNIOR SIMPSON ROAD	B4, B5	MITCHELL PLACE	B4
CARRIERS STREET	D5	FIRST STREET	D4, E4	KAMILLA DRIVE	C5	N DOOLEY STREET	E4
CARTERS STREET	D3, D4	FLEMING ROAD	E4	KING RICHARD ROAD	B4	N FLORENCE STREET	D3
CETEMERIES	D3, E3	FOREST HILL CIRCLE	C4	KNOTTYING STREET	D3	N HOUSTON STREET	E3, E4
CHERRY STREET	C3	FRANKLIN STREET	F4	LAKESIDE COMPLEX	C4	N JACKSON STREET	D3
CLARK DRIVE	C5	FREEMAN ROAD	D4	LACVIEW DRIVE	C3, C4	N LIMPON STREET	D3, D4
COMMERCE COURT	D4	FRANK TUCK ROAD	B4	LAUREL HILL ROAD	B3, C3	N MITCHELL STREET	C4
COMMERCE STREET	B3, C3, C4, F4	GORDAN STREET	D3, D4	LEE STREET	C4	NORTH STREET	B2, B3, E4
COUNTRY CLUB DRIVE	D5, D5	HART HOMES	D3	LEONORA DRIVE	C4	OKM STREET	C4
CRAFTWAY CIRCLE	C5, D5						



MIDDLE
GEORGIA
REGIONAL
DEVELOPMENT
CENTER

GEOGRAPHIC FEATURE LEGEND

Sanitary Sewer Line and Related Features

- Pump Station
- Storm Water Drain
- Sewer Line
- Force Main
- Manhole
- Grease Trap

Source data for the features represented on this map were derived from a variety of sources. Sewer line locations were extracted from local engineering maps and information provided by public works officials from the City of Hawkinsville. Point locations of all manholes and storm water drains were mapped by the Middle Georgia Regional Development Center using global positioning system (GPS) satellite technology.