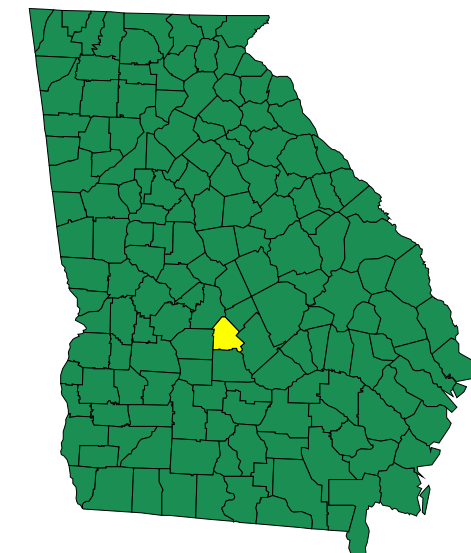


City of Hawkinsville/Pulaski County 2008 Joint Urban Redevelopment Plan Urban Redevelopment Area and Opportunity Zone Boundary



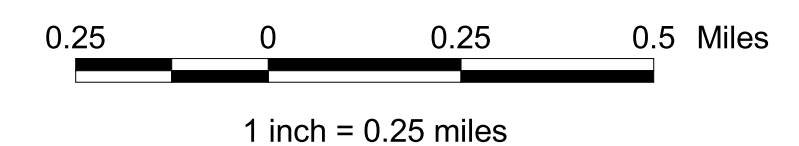
Land District 12
Approximate Land Lots:
227, 235, 236, 266, 269,
270, 271, 272, 274, 279,
280, 281, 282, 283, 284,
285

Land District 4
Approximate Land Lots:
223, 224, 225, 226

LEGEND

- Roads
- Hawkinsville City Limits
- Reference Points
- Block Groups w/ Poverty > 15%
- 2008 Joint Urban Redevelopment Area & Opportunity Zone Boundary
- Pulaski County

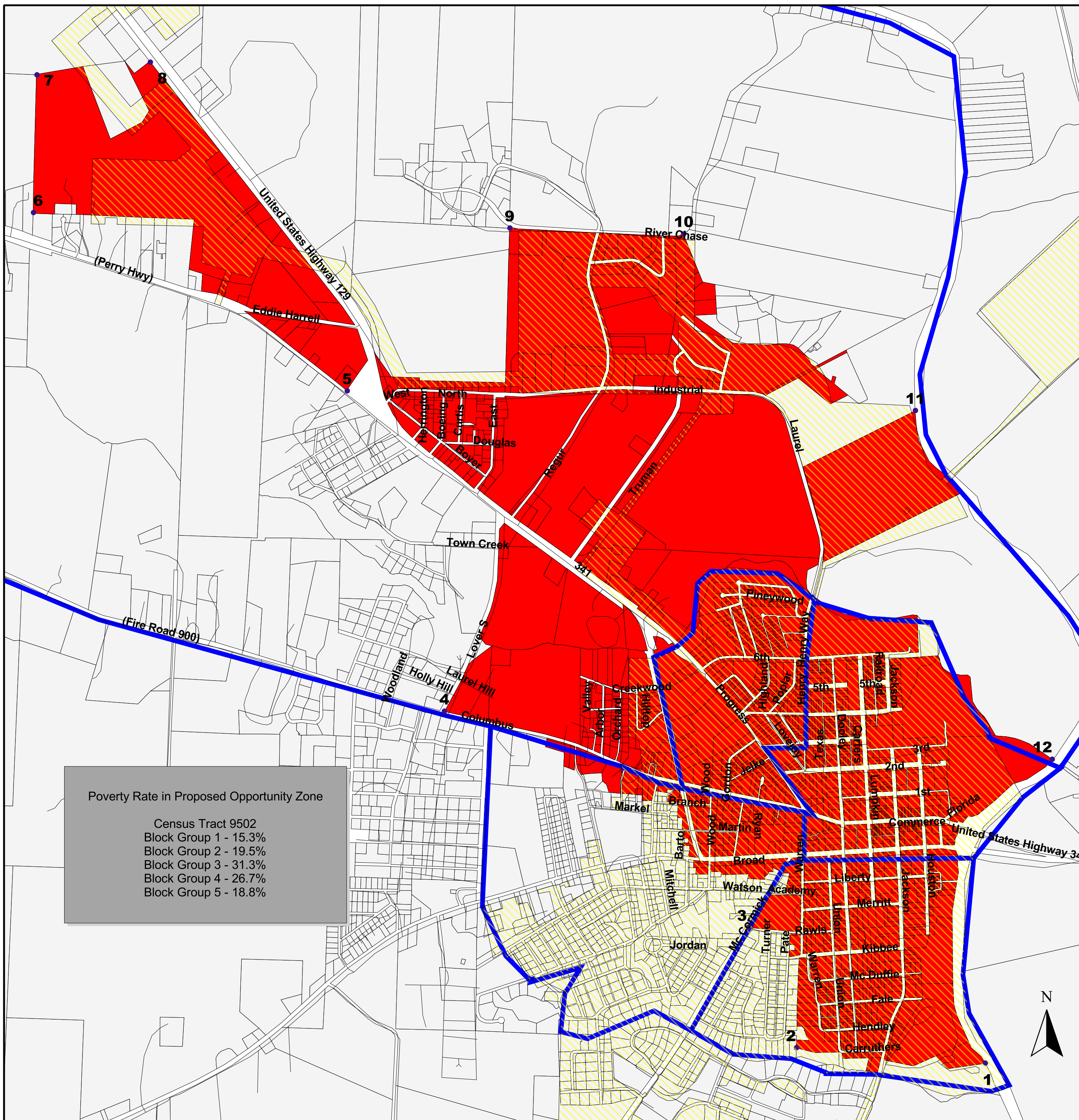
Reference Points - GPS Coordinates		
Point ID	X	Y
1	-83.46128537010	32.27115708830
2	-83.47272267220	32.27170860790
3	-83.47577393660	32.27783795020
4	-83.49445841460	32.28858205530
5	-83.50079221850	32.30492474470
6	-83.52001603970	32.31370779440
7	-83.51999895800	32.32078386580
8	-83.51315400470	32.32156616800
9	-83.49118997290	32.31347898910
10	-83.48066197080	32.31339208370
11	-83.46641123660	32.30458688090
12	-83.45766256770	32.28683983550



Opportunity Zone Administrator:
Jerry Murkerson, City Manager
City of Hawkinsville
PO Box 120
Hawkinsville, GA 31036
(478) 892-3240

Map Created by:
Nick Kouloungis, Government Services Specialist
Middle Georgia Regional Development Center
175-C Emery Hwy. Macon, GA 31217
(478) 751-6160

Date Created: March 30, 2009



Poverty Rate in Proposed Opportunity Zone

Census Tract 9502
Block Group 1 - 15.3%
Block Group 2 - 19.5%
Block Group 3 - 31.3%
Block Group 4 - 26.7%
Block Group 5 - 18.8%