


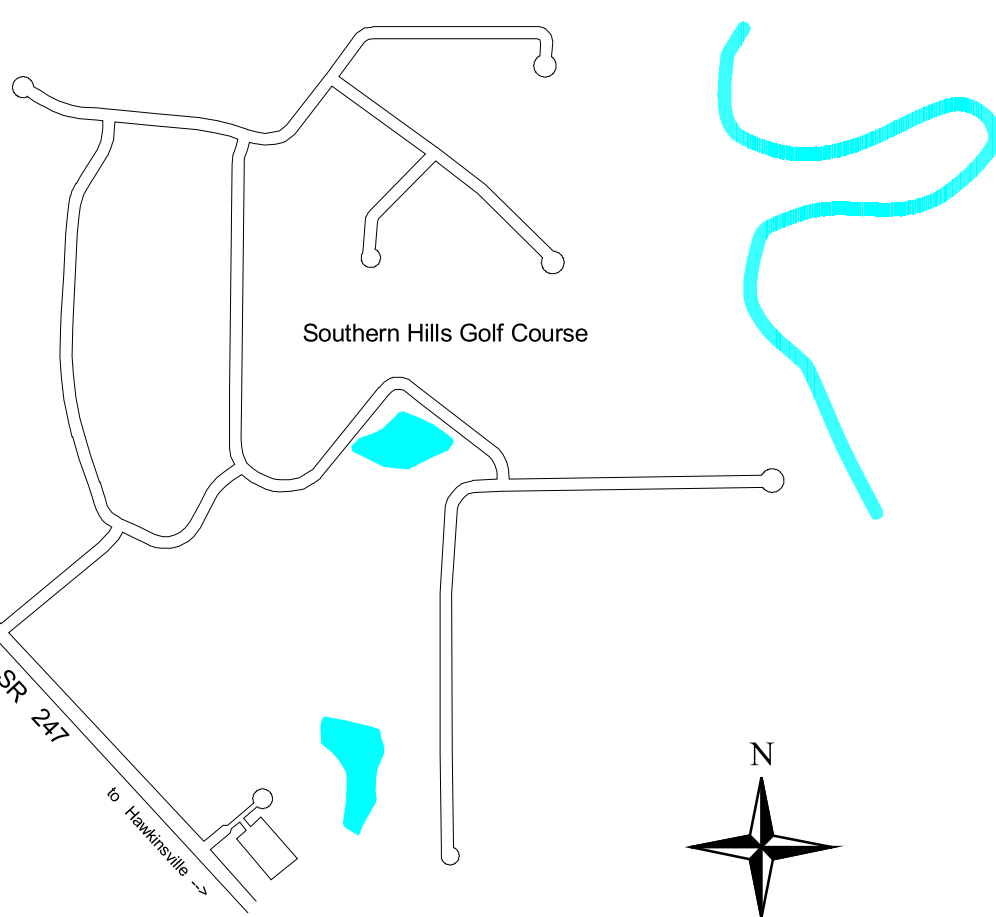
City of Hawkinsville, Georgia

FUTURE LAND USE MAP

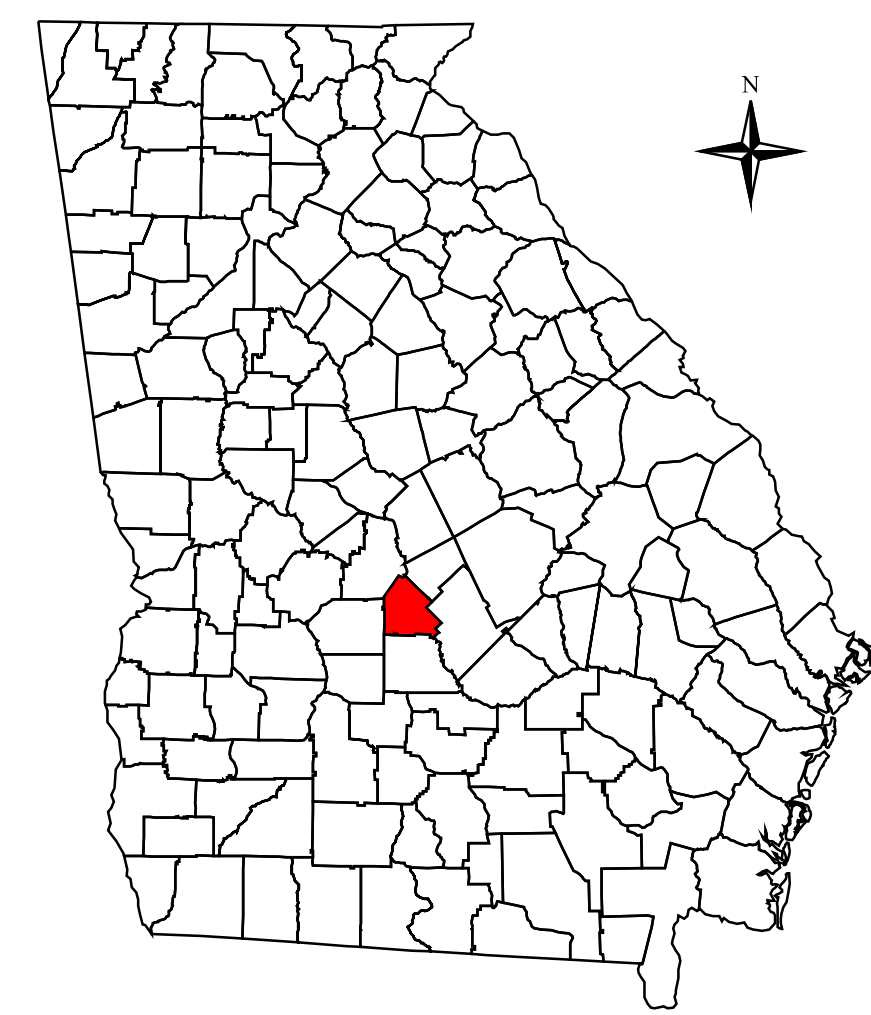


Where
Progress
Sets
the Pace

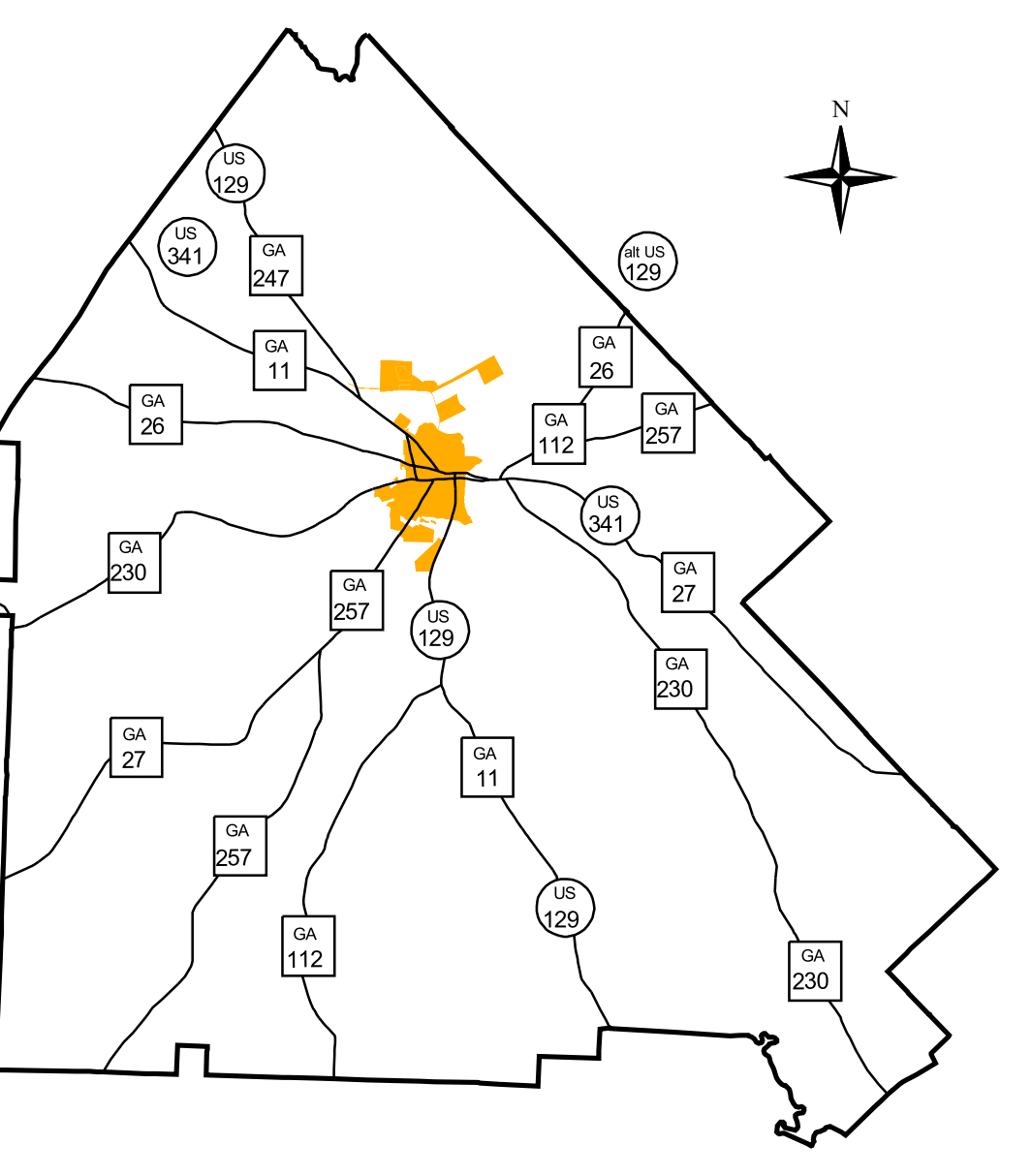
Inset of Golf Course Inside City Limits



Location of Pulaski County In Georgia



Location of Hawkinsville in Pulaski County



Digital Data Source Information

The spatial data elements represented on this map series were compiled in 1998 by the Middle Georgia Regional Development Center. Certain geographic features were mapped using global positioning system (GPS) satellite technology.

Other sources for digital, spatial data represented on this map series include: the U.S. Geologic Survey (USGS), the Federal Emergency Management Agency (FEMA), the U.S. Census Bureau, the U.S. Department of Agriculture, the Pulaski County Tax Assessors Office, the City of Hawkinsville, the Georgia Department of Community Affairs (DCA), and the Middle Georgia Regional Development Center.

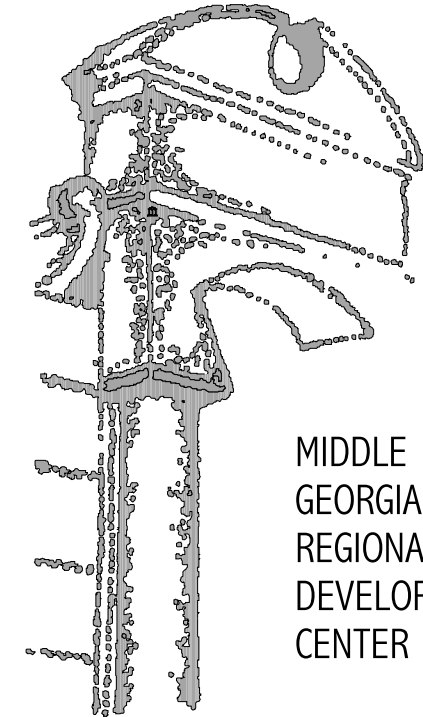
The Middle Georgia Regional Development Center and the City of Hawkinsville do not assume responsibility for the legal accuracy of the information or features represented on this map series. Use of this map series should be limited to general planning purposes only.

GEOGRAPHIC FEATURE LEGEND

Future Land Use Classifications

- RESIDENTIAL
- INDUSTRIAL
- COMMERCIAL
- TRANSPORTATION / COMMUNICATION / UTILITIES
- PUBLIC / INSTITUTIONAL
- PARKS / RECREATION / CONSERVATION
- AGRICULTURAL

The general land use classifications represented on this map were taken from the 1992 Joint Comprehensive Plan for Pulaski County and the City of Hawkinsville and were adjusted to a tax parcel (land lot) base.



MIDDLE
GEORGIA
REGIONAL
DEVELOPMENT
CENTER