
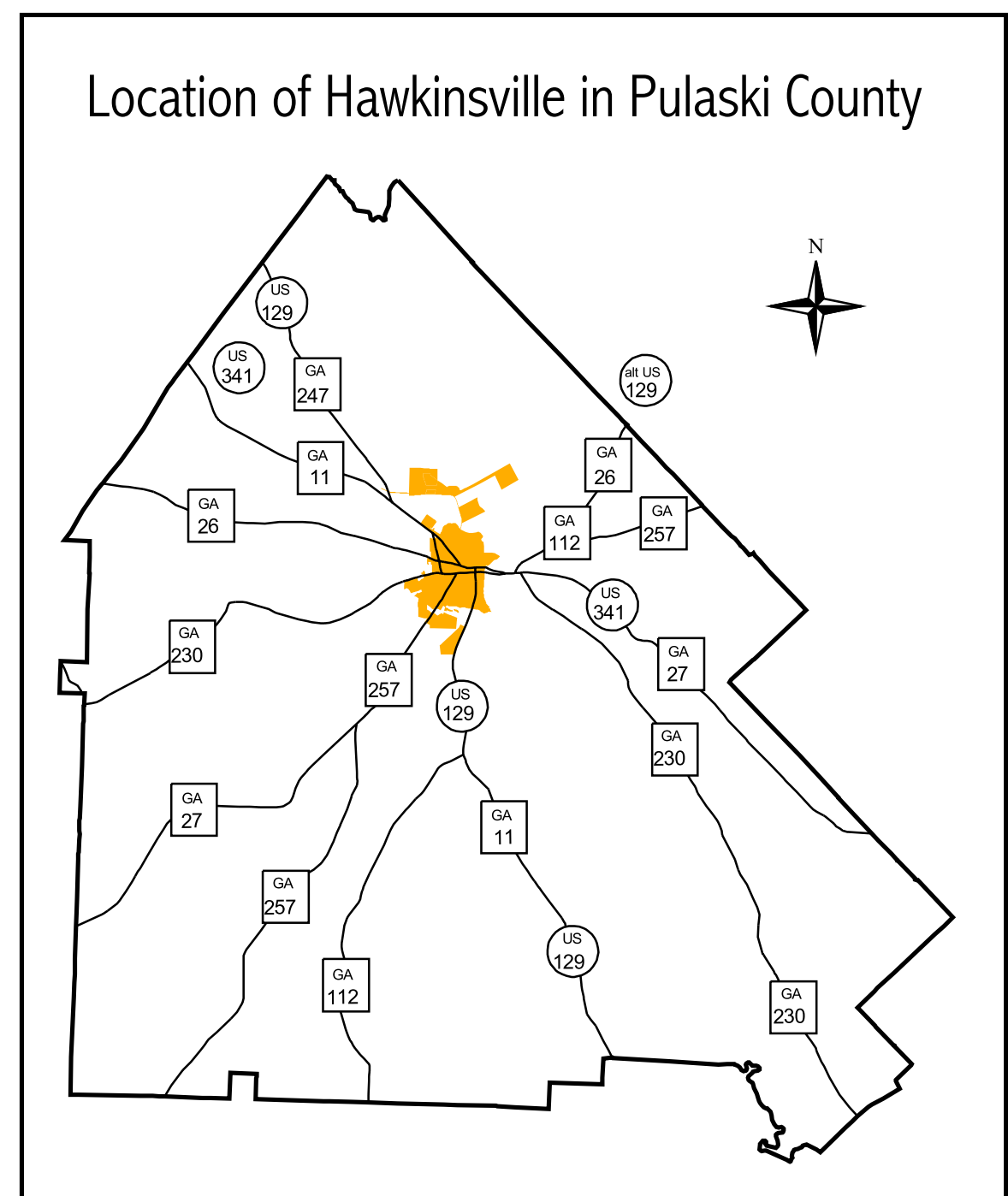
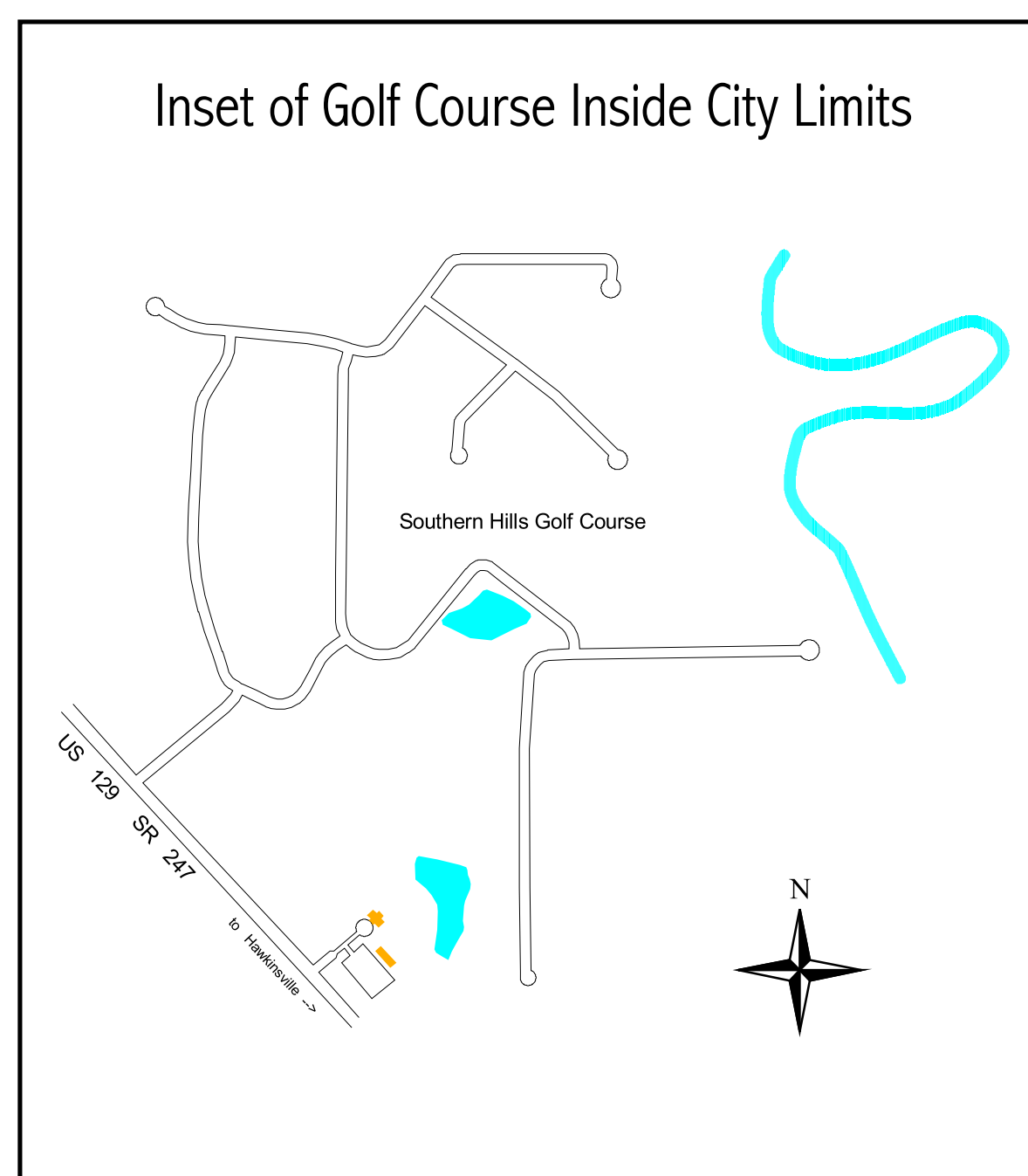



City of Hawkinsville, Georgia

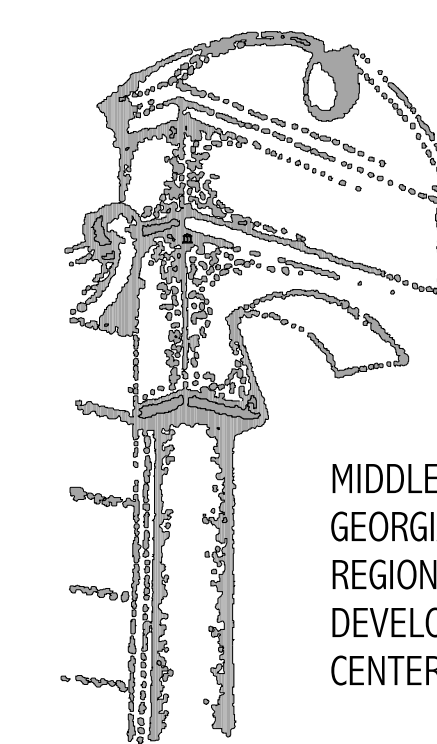
BUILDING FOOTPRINT MAP



2000 0 2000 Feet







0.25 0 0.25 0.5 0.75 1 Miles

CITY	OF	HAWKINSVILLE,	GEORGIA	ALPHA-NUMERIC	STREET	REFERENCE	INDEX						
ACADEMY STREET	D4	CREEKWOOD DRIVE	C3	HARTFORD STREET	E4	LIBERTY STREET	D4, E4	OLD EASTMAN HIGHWAY	E4, F4	S HOUSTON STREET	E4	THIRD AVENUE	B4, C4
ANDERSON ROAD	C4, D4	CURTIS STREET	C2	HENDLEY STREET	D3	LITTLE JOHN PLACE	B4	OLD FARGARDON ROAD	D4, E4	S LAMAR STREET	C4	THIRD STREET	D3, E3
ANTHONY STREET	C4, D4	DANE STREET	D4	HENRY WAY	D3, D4	LOW KEY STREET	D3, D4	ORCHARD ROAD	C3, C4	S MCKINNON STREET	C4	THOMPSON DRIVE	F4
ARBOR ROAD	C4	DANIELA DRIVE	B3, B4	HERRINGTON STREET	D4	LOWERY STREET	F4	PALM AVENUE	B2, B3	S MORGAN STREET	C4	TURNER STREET	D4
ARBORHAWK APTS	C4	DODGSON DRIVE	C4	HIGHLAND AVENUE	D3	MAD MARIAN STREET	B4	PATE STREET	D4	S UNION STREET	D4	TUNN CREEK ROAD	B3, C3
BAYLIS DRIVE	C4	DOWWOOD TRAIL	B3	HILL BRIGHT STREET	C4	MANGLED DRIVE	D4, D5	PETTY DRIVE	C4	S WOOD STREET	D4	TRUMAN ROAD	C2, C3, D2
BERRYHILL CIRCLE	C4	DOUGLAS STREET	C2	HILLCROFT AVENUE	C4	MARSH STREET	C4	PANDY DRIVE	C4	S WYATT STREET	D4	TURNER STREET	D4
BOAT RAMP	E5	EAST STREET	C2, C3	HILLTOP ROAD	C4	MARKET STREET	C4	PINEHURST ROAD	B4	SANDY SPRINGS CIRCLE	C4	US 129	B2, C2, C3, D4
BOSCHING STREET	B2, C2, D3	EAST STREET	C4	HOLLY HILL DRIVE	C4	MARTIN STREET	C4	SECOND STREET	C4, C5, D4	SANDY DRIVE	C4	US 129, SR 847	B2, C2, C3
BOYER DRIVE	B2, C2, C3	FAIRMAY DRIVE	D3	INDUSTRIAL BOULEVARD	C2, D2, D3	MCKINNON AVENUE	D3	SEMIWELL STREET	C4	SCHULZ DRIVE	C3	US 129, US 341, SR 11	B2, C2, D4
BRANCH STREET	C4, D4	FARWELL LANE	B2, B3	JAMES STREET	D3	MASSIE CIRCLE	D4	SETH STREET	C2	SIXTH STREET	D3	US 341, SR 27	B6, F4
BROOKSIDE DRIVE	C4	FIFTH STREET	D4	JOHN STREET	C4	MCCORMICK STREET	D4	SEVEN MILE	C4	SIXTH STREET	D3	US 341, SR 11	B2, D4
BROOKWOOD DRIVE	B3, B4	FIFTH STREET	D3	JOHN STREET	C4	MCGUIRE STREET	D4, E4	SPRING VALLEY DRIVE	D3	SIXTH STREET	B4, C4	VALLEY DRIVE	C3
BROWNWOOD DRIVE	C5, D5	FIRE ROAD 805	C3	JORDAN STREET	C4, D4	MCGRAW ROAD	C4	PROGRESS AVENUE	B2, C3, D3, D4	SR 11, US 341, US 129	C3, D3, D4	VALLEY ROAD	D4
BURNETT ROAD	C5	FIRST AVENUE	B4, C4	JOHN SMITHSON ROAD	B4, B5	MIDWAY STREET	D4	RADNOR STREET	C4	SR 230	B4, C4	WAGON STREET	D4
CARRIERS STREET	D3	FIRST STREET	D4, E4	KAMUELA DRIVE	C4	MILLER PLACE	B4	RAILROAD STREET	C4	SR 230, US 341	D4	WAPY ROAD	D3, D4, E4
CARTERS STREET	D3, D4	FLEMING AVENUE	D3	KENNESAW DRIVE	C4	MILK RIVER BOULEVARD	C4	RAILROAD STREET	C4	SR 26	A3, B3, C3, C4, E4, F4	WATSON STREET	C4, D4
CEMETERY	D3, E3	FLORIDA AVENUE	D4	KING ROADWAY ROAD	D3	N DUCKY STREET	D3, D4	REDWOOD DRIVE	C3, C4	SR 26, SR 257	C4	WEDGE DRIVE	D4
CHERRY STREET	C4	FOREST HILL CIRCLE	D4	KNOTTWAY STREET	D3	N FLORIDA STREET	C2	REGAR ROAD	C2	SR 11, SR 112, US 129	D4	WEST STREET	B2, C2
CHURN DRIVE	C4	GARDEN STREET	D3	LAKEVIEW DRIVE	C4	N LAKEVIEW DRIVE	C4	REGAR ROAD	C2	SR 112, US 129	C4	WHEATLAND PLACE	B2, C2
CHURCH STREET	C4	GREENWOOD DRIVE	D4	LAKEVIEW DRIVE	C4	N MCKINNON STREET	D3	RIVERSIDE COURT	D4, E4	SR 257, SR 112, SR 86, AL 129	F4	WILCOX STREET	D5
COMMERCE STREET	A3, C3, C4, F4	FREEMAN ROAD	F4	LAKEVIEW DRIVE	C3, C4	N MCKINNON STREET	D3	ROBINWOOD AVENUE	B4	SUNNY BROOK DRIVE	F4	WOODMONT AVENUE	D4
CONGRESS STREET	B3, C4	FRANK TUCK ROAD	B4	LAUREL HILL ROAD	D3, D4	N MCKINNON STREET	C3	ROBINWOOD AVENUE	B4	SUNNY BROOK DRIVE	F4	WOODMONT AVENUE	D4
COUNTRY CLUB ROAD	D5	GRACE STREET	D4	LAUREL HILL ROAD	D3, D4	N MCKINNON STREET	C3	ROBINWOOD AVENUE	B4	SUNNY BROOK DRIVE	F4	WOODMONT AVENUE	D4
COUNTRY ROAD	D5, E5	GRACE STREET	D4	LAUREL HILL ROAD	D3, D4	N MCKINNON STREET	C3	ROBINWOOD AVENUE	B4	SUNNY BROOK DRIVE	F4	WOODMONT AVENUE	D4
CRAFTWAY CIRCLE	C5, D5	HART HOMES	D3	LEONORA DRIVE	C4	OWA STREET	D4	S DUCKLEY STREET	D4, D5	TEXAS ALLEY	D3, D4	WYATT ROAD	D2



GEOGRAPHIC FEATURE LEGEND

Building Footprint and General Basemap Features

-  Building Footprint
-  Street Center-line
-  Railroad or Rail Spur
-  Political Boundary (City Limits)
-  River or Stream
-  Lake or Pond

Building footprints were mapped using aerial tax photographs and digital orthophoto quadrangle quarters (DOQQs) provided by the Pulaski County Tax Assessors' Office and the State Department of Community Affairs, respectively.