


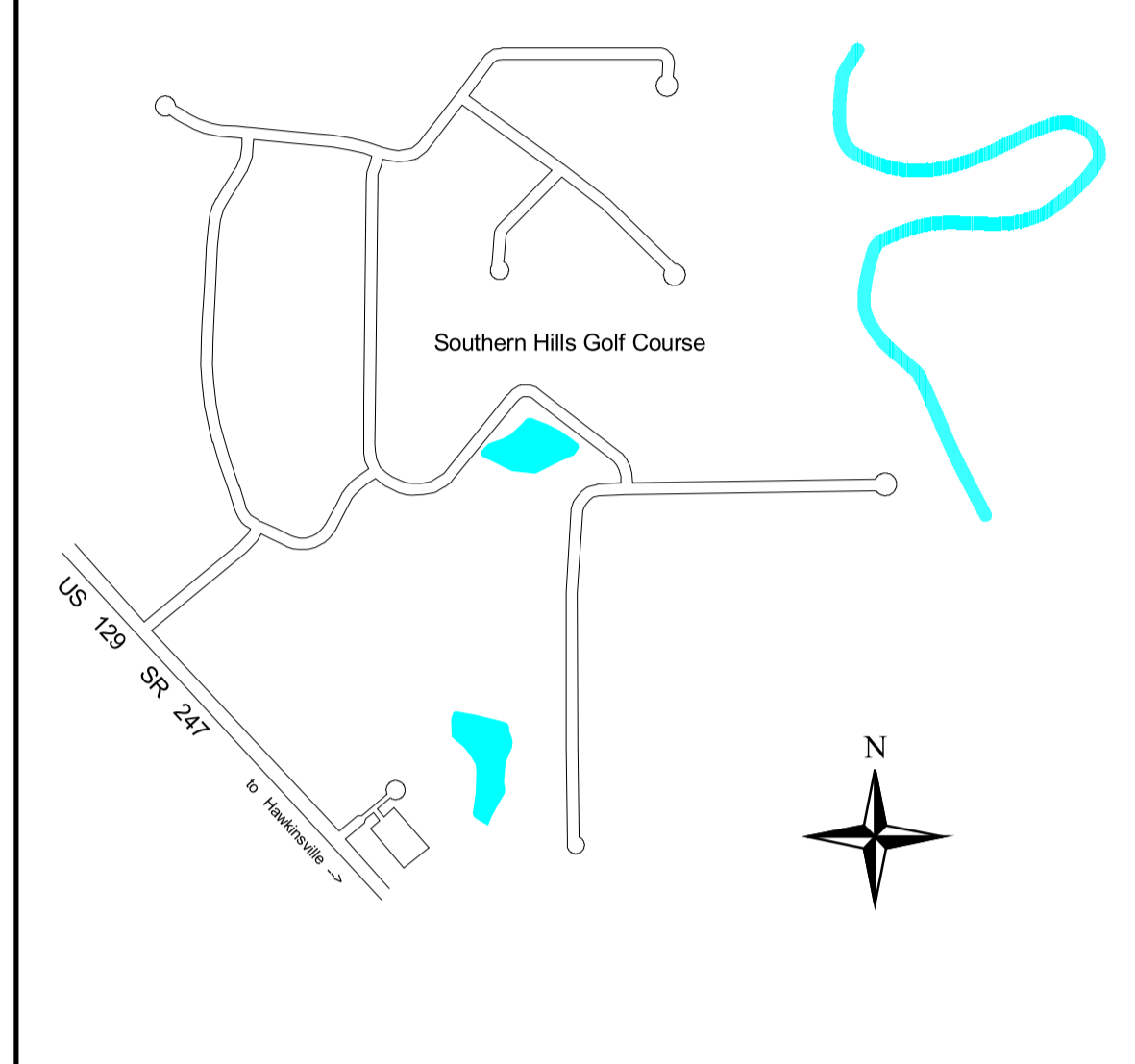
# City of Hawkinsville, Georgia

## EXISTING LAND USE MAP

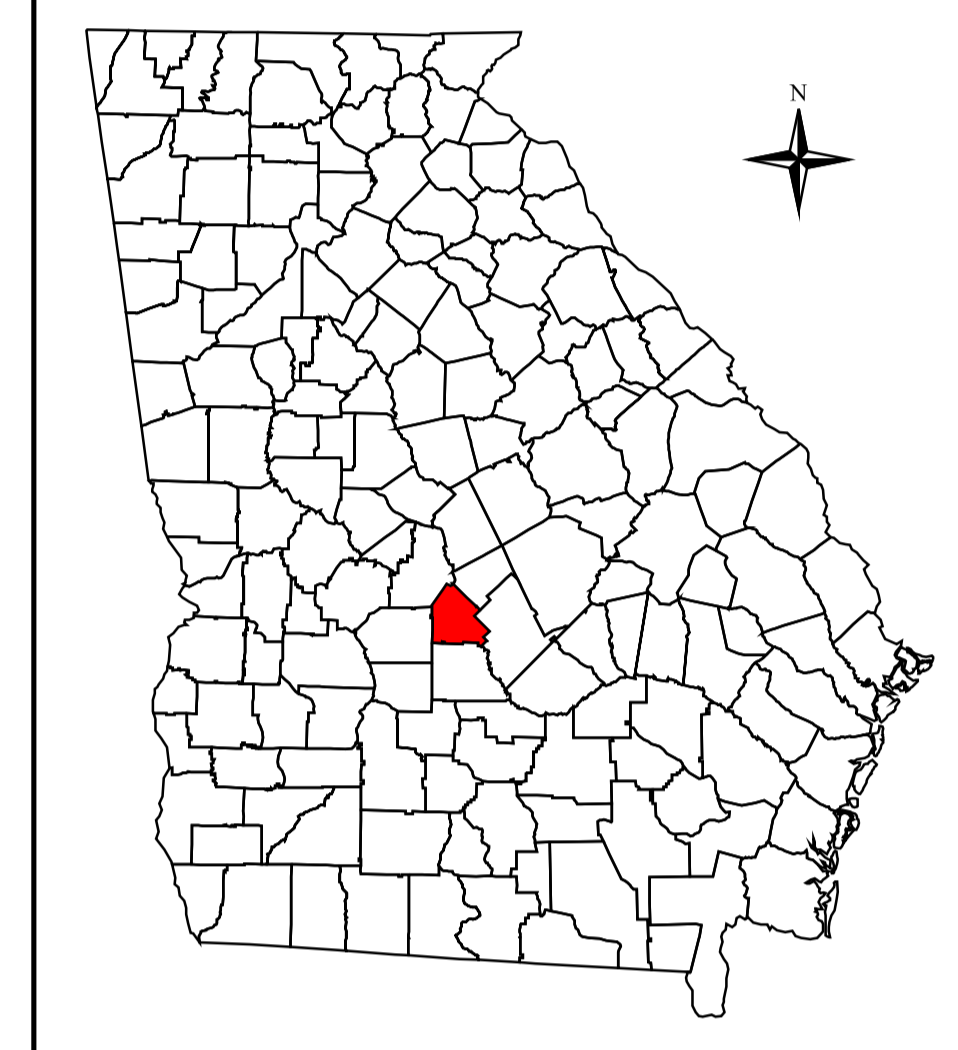


Where  
Progress  
Sets  
the Pace

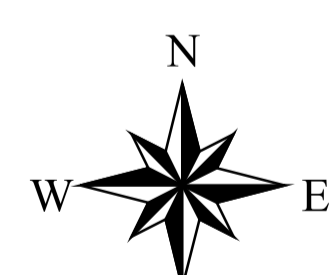
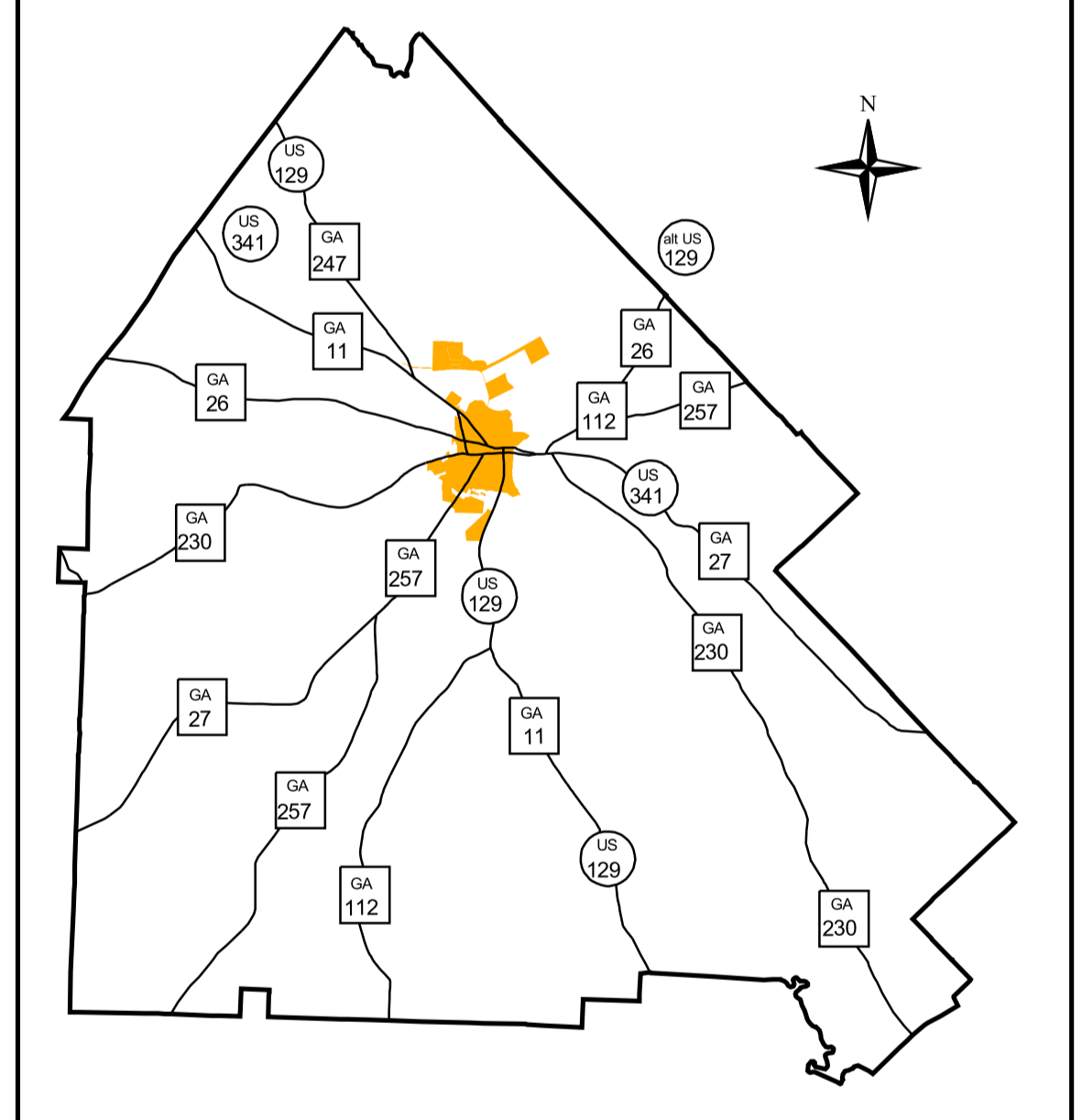
Inset of Golf Course Inside City Limits



Location of Pulaski County In Georgia



Location of Hawkinsville in Pulaski County



2000 0 2000 Feet

0.25 0 0.25 0.5 0.75 1 Miles

### Digital Data Source Information

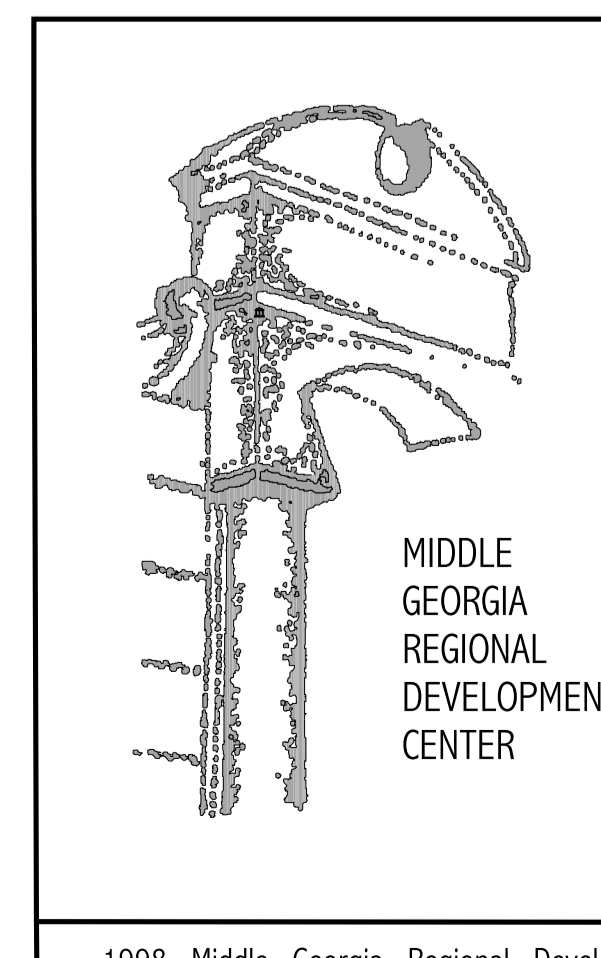
The spatial data elements represented on this map series were compiled in 1998 by the Middle Georgia Regional Development Center. Certain geographic features were mapped using global positioning system (GPS) satellite technology.

Other sources for digital, spatial data represented on this map series include: the U.S. Geologic Survey (USGS), the Federal Emergency Management Agency (FEMA), the U.S. Census Bureau, the U.S. Department of Agriculture, the Pulaski County Tax Assessors Office, the City of Hawkinsville, the Georgia Department of Community Affairs (DCA), and the Middle Georgia Regional Development Center.

The Middle Georgia Regional Development Center and the City of Hawkinsville do not assume responsibility for the legal accuracy of the information or features represented on this map series. Use of this map series should be limited to general planning purposes only.

### CITY OF HAWKINSVILLE, GEORGIA ALPHA-NUMERIC STREET REFERENCE INDEX

|                    |              |                    |        |                      |            |                    |            |                     |            |                                |                        |                       |                |
|--------------------|--------------|--------------------|--------|----------------------|------------|--------------------|------------|---------------------|------------|--------------------------------|------------------------|-----------------------|----------------|
| ACADAMY STREET     | D4           | CREEKWOOD DRIVE    | C3     | HARTFORD ROAD        | E4         | LIBERTY STREET     | D4, E4     | OLD EASTMAN HIGHWAY | E4, F4     | S HOUSTON STREET               | E4                     | THIRD AVENUE          | B4, C4         |
| ANDERSON ROAD      | C4, D4       | CURTIS STREET      | C2     | LITTLE JOHN PLACE    | B4         | LITTLE JOHN PLACE  | D4         | OLD FARGINGTON ROAD | D4, US, E4 | S LUMPKIN STREET               | D4                     | THOMPSON DRIVE        | D3, E3         |
| ANTHONY STREET     | C4, D4       | DANIEL STREET      | D4     | HENRY WAY            | D3, D4     | LOWE JOY STREET    | D3, D4     | ORCHARD ROAD        | C3, C4     | S MASHBURN STREET              | C4                     | TINA DRIVE            | C4             |
| ARBON ROAD         | C3           | DOAN DRIVE         | B3, B4 | HEBRONDALE STREET    | B2         | LOWER RIVER ROAD   | F4         | PALE AVENUE         | B2, B3     | S MITCHELL STREET              | C4                     | TURNER ROAD           | B3, C3         |
| BARTO STREET       | D4           | DOORWOOD STREET    | C4     | HIGHLAND AVENUE      | D3         | MAID MARIAN STREET | B4         | PAPE STREET         | D4         | S UNION STREET                 | D4, D5                 | TRUMAN ROAD           | C2, C3, D2     |
| BEHNEY ORCLE       | D4           | DOUGLASS STREET    | C2     | HILL BRIGHT STREET   | C4         | MANFIELD DRIVE     | D4, D5     | PEPPER DRIVE        | C4         | S WOOD STREET                  | D4                     | TURNER STREET         | D4             |
| BOAT RAMP          | E5           | DONALDSON STREET   | C2, C3 | HILLTOP ROAD         | C3         | MARLE STREET       | C4         | PINE LAKE           | C4         | SANDY DRIVE                    | F4                     | US 129                | B2, C2, C3, D4 |
| BOKING STREET      | B2, C2       | EAST STREET        | C4     | HOLLY HILL DRIVE     | B3         | MARSHALL STREET    | C4         | PINEHURST ROAD      | B4         | SANDY SPRINGS ORCLE            | B4, C4, D4, E4         | US 129, SR 247        | B2, C2, C3     |
| BOYER DRIVE        | B2, C2, C3   | EAST STREET        | C4     | HOLLY HILL DRIVE     | B3         | MARTIN STREET      | C4, D4     | PINEHURST DRIVE     | C4, CS, D4 | SECOND STREET                  | D3                     | US 129, US 341, SR 11 | C3, D3, D4     |
| BRANCH STREET      | C4, D4       | FARMWAY DRIVE      | D3     | INDUSTRIAL BOULEVARD | C2, D2, D3 | MASSE STREET       | C2         | PIPER STREET        | C2         | SIXTH STREET                   | D3                     | US 341, SR 27         | E4, F4         |
| BROOKSIDE DRIVE    | D4           | FALE STREET        | D4     | JELKS STREET         | D4         | MCCORMICK AVENUE   | CS, D4, D5 | POPLAR STREET       | D4         | SOUTH STREET                   | E4                     | US 341, SR 11         | B2             |
| BROOKWOOD DRIVE    | B3, B4       | FIFTH STREET       | D3     | JOHN STREET          | C4         | MCQUEE STREET      | D4, E4     | POPULAR DRIVE       | B4, C4     | SPRING VALLEY DRIVE            | C3                     | VALLEY DRIVE          | C3             |
| BROWNKROFT DRIVE   | CS, D5       | FIRE ROAD 90S      | C3     | JORDAN STREET        | C4, D4     | MCGRAW ROAD        | C4         | PROGRESS AVENUE     | CS, D3, D4 | SR 11, US 341, US 129          | SR 11, US 341, US 129  | VALLEY ROAD           | D4             |
| BURNETT ROAD       | F4           | FIRST AVENUE       | B4, C4 | JUNIOR SIMPSON ROAD  | B4, B5     | MERRITT STREET     | D4         | MITCHELL PLACE      | F4         | SR 230                         | B4, C4                 | WARREN STREET         | D3, D4, E4     |
| CARRIERS STREET    | D3, D4       | FLEMING ROAD       | C4     | KANGALA DRIVE        | C3         | MICHIELL PLACE     | B4         | MITCHELL PLACE      | B4         | SR 230, US 341                 | CS, D4, E4             | WEST STREET           | B2, C2         |
| CEMETRIES          | D3, E3       | FLORENCE AVENUE    | E4     | KING RICHARD ROAD    | D4         | N DOOLEY STREET    | D3, D4     | ROULET DRIVE        | CS, C4     | SR 26, SR 257                  | AS, B3, C3, C4, D4, E4 | WESTGATE PLACE        | CS, D5         |
| CHERRY STREET      | C3           | FORSYTH HILL ORCLE | C4     | KNOTTING STREET      | D4         | N FLORIDA STREET   | E4         | RESOUR ROAD         | C2         | SR 11, SR 112, US 129          | D3, D4, D5, D6         | WOOD STREET           | D4             |
| CLARK DRIVE        | C5           | FRANKLIN STREET    | D3     | LAKEVIEW DRIVE       | C4         | N HOUSTON STREET   | E3, E4     | RENOULDS STREET     | C4         | SR 230                         | F4                     | WOODCREST ROAD        | B4             |
| COMMONWEALTH COURT | D4           | FREEMAN ROAD       | D3     | LAKESIDE DRIVE       | C4         | N JACKSON STREET   | D3         | REVEREND COAH       | D4, E4     | SR 257, SR 112, SR 26, ALT 129 | C4                     | WOODCREST ROAD        | B4             |
| COMMERCE STREET    | A3-C3, C4-F4 | FRANK TUCK ROAD    | B4     | LAKEVIEW DRIVE       | C4         | N LUMPKIN STREET   | D3, D4     | ROBINWOOD AVENUE    | B4         | SUNNY BROOK ORCLE              | C4                     | WOODCREST ROAD        | B4             |
| COUNTRY CLUB DRIVE | B3, C3       | GORDAN STREET      | D3, D4 | LAUREL HILL ROAD     | B3, C3     | N MITCHELL STREET  | C4         | ROSEWOOD STREET     | C4         | SUNSET STRIP                   | C3                     | WOODLAND TRAIL        | B4             |
| COUNTRY ROAD       | D5, E5       | GRACE STREET       | D4     | LEE STREET           | C4         | NORTH STREET       | B2, B3, E4 | RYAN STREET         | D4         | TANVER AVENUE                  | D4                     | WITTE ROAD            | D2             |
| CRAYWAY ORCLE      | CS, D5       | HART FORDS         | D3     | LEONARD DRIVE        | C4         | OKM STREET         | C4         | S DOOLEY STREET     | D4, D5     | TEAK ALLEY                     | D3, D4                 |                       |                |



| GEOGRAPHIC                        | FEATURE                                    | LEGEND |
|-----------------------------------|--|--------|
| Existing Land Use Classifications |  |        |
|                                   | RESIDENTIAL                                |        |
|                                   | INDUSTRIAL                                 |        |
|                                   | COMMERCIAL                                 |        |
|                                   | TRANSPORTATION / COMMUNICATION / UTILITIES |        |
|                                   | PUBLIC / INSTITUTIONAL                     |        |
|                                   | PARKS / RECREATION / CONSERVATION          |        |

The general land use classifications represented on this map were taken from the 1992 Joint Comprehensive Plan for Pulaski County and the City of Hawkinsville and were adjusted to a tax parcel (land lot) base.

1998 Middle Georgia Regional Development Center - Geographic Information System (GIS) Department - <http://www.mgrdc.org>