
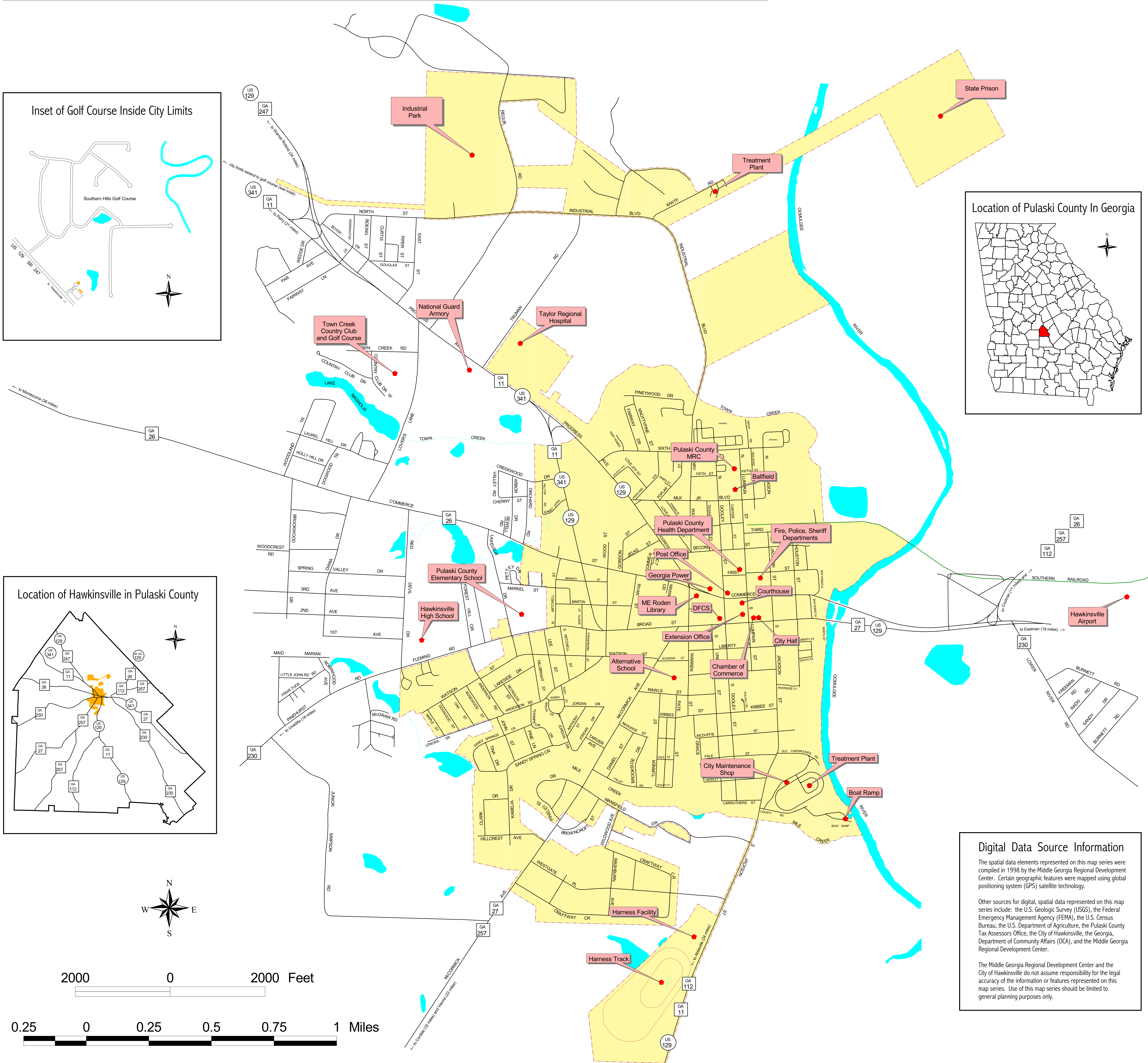
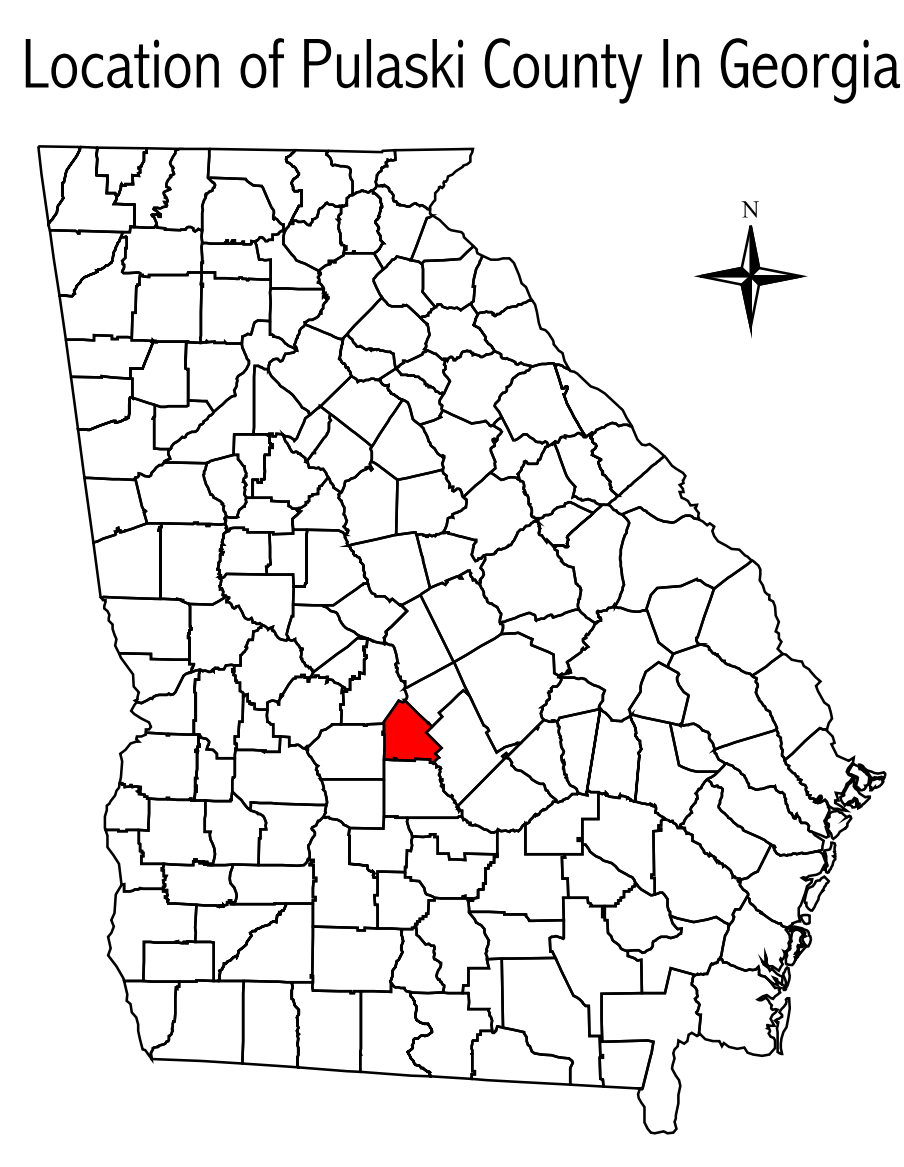
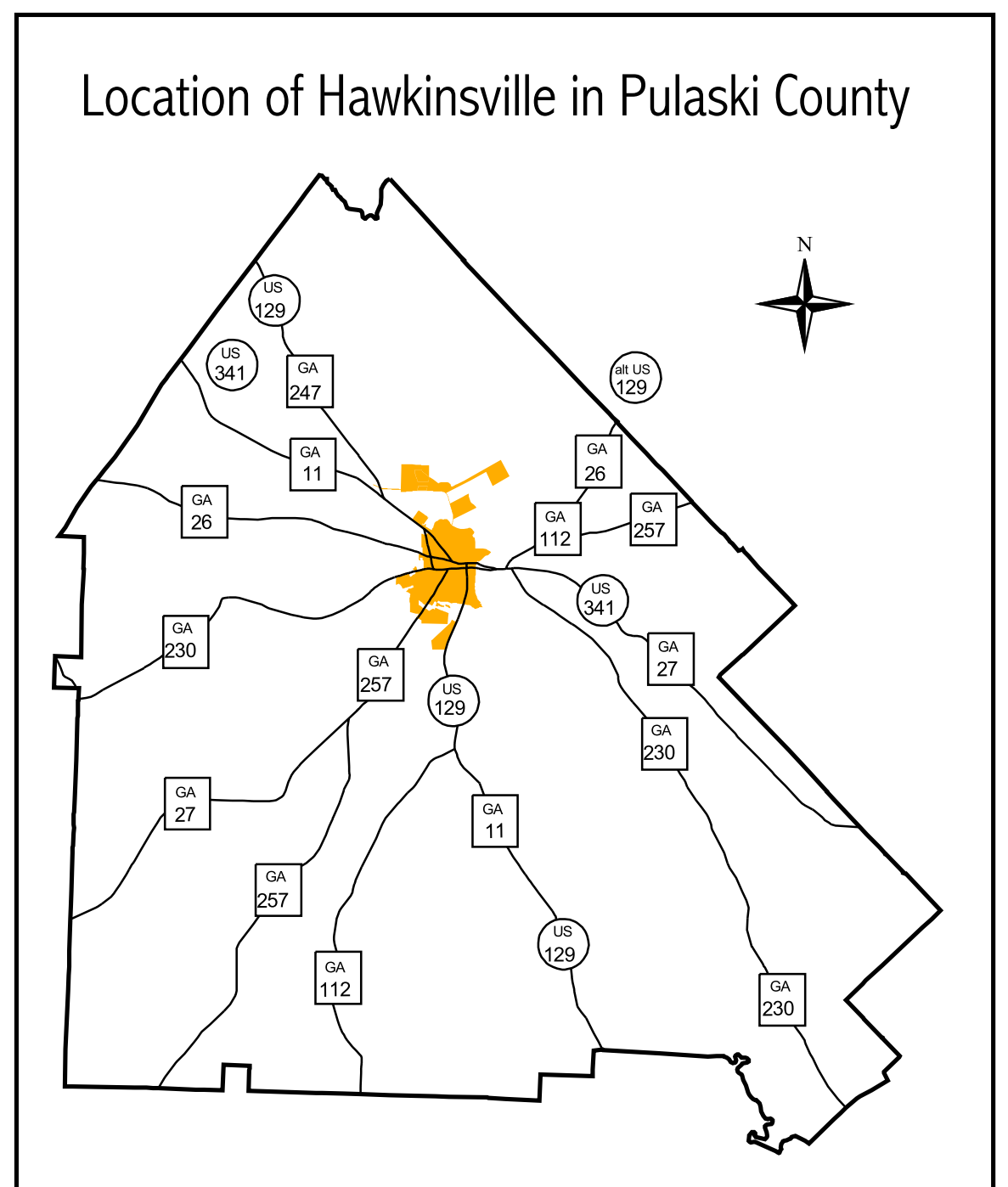
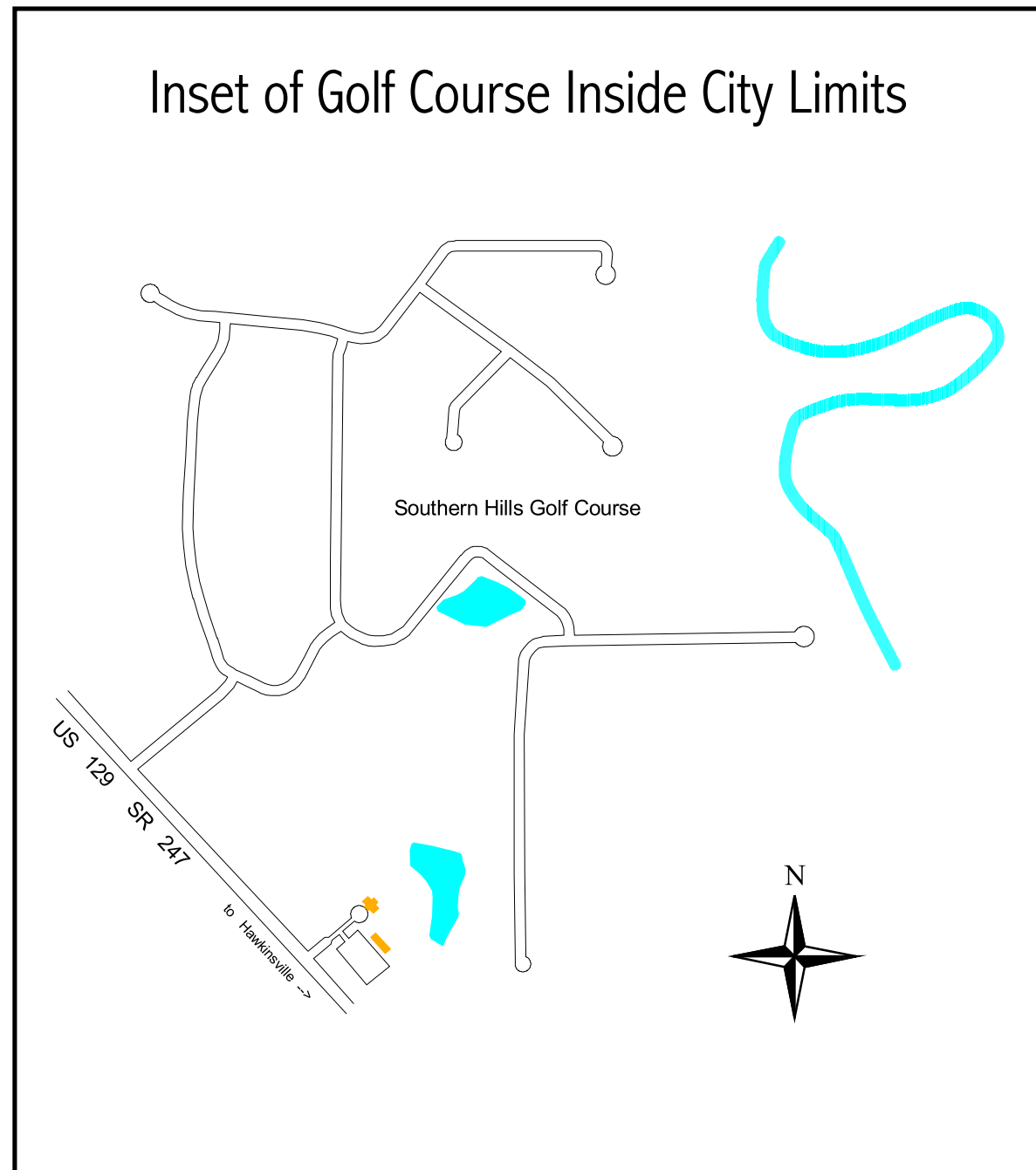


City of Hawkinsville, Georgia

COMMUNITY FACILITY LOCATION MAP



Where
Progress
Sets
the Pace



Digital Data Source Information

The spatial data elements represented on this map series were compiled in 1998 by the Middle Georgia Regional Development Center. Certain geographic features were mapped using global positioning system (GPS) satellite technology.

Other sources for digital, spatial data represented on this map series include: the U.S. Geologic Survey (USGS), the Federal Emergency Management Agency (FEMA), the U.S. Census Bureau, the U.S. Department of Agriculture, the Pulaski County Tax Assessors Office, the City of Hawkinsville, the Georgia Department of Community Affairs (DCA), and the Middle Georgia Regional Development Center.

The Middle Georgia Regional Development Center and the City of Hawkinsville do not assume responsibility for the legal accuracy of the information or features represented on this map series. Use of this map series should be limited to general planning purposes only.

CITY OF HAWKINSVILLE, GEORGIA				ALPHA-NUMERIC	STREET	REFERENCE	INDEX
ACORN STREET	D4	GREENWOOD DRIVE	C3	HARTFORD ROAD	E4	LIBERTY STREET	D4, E4
ANDERSON ROAD	C4, D4	CURTIS STREET	C2	HENDLEY STREET	D4	LITTLE JOHN PLACE	B4
ARROW ROAD	C3	DANA DRIVE	B3, B4	HENRY WAY	D4	LOWERY STREET	D3, D4
ARROWHEAD APPTS	C4	DOUGLAS STREET	C4	HERMISTON STREET	B2	LOWERY STREET	C3, C4
BARTO STREET	D4	DOUGLAS TRAIL	B3	HIGHLAND AVENUE	D3	MAID MARIAN STREET	D4
BENBURY CIRCLE	D4	DOUGLAS STREET	C2	HILL BRIGHT STREET	C4	MANFIELD DRIVE	D4, D5
BOAT RAMP	E5	EAST STREET	C2, C3	HILLOREST AVENUE	C5	MAPLE STREET	C4
BOILING STREET	B2, C2	EAST STREET	C4	HOLLY HILL DRIVE	B3	MARKEE STREET	C4
BOYES DRIVE	B2, C2, C3	FARMWAY DRIVE	D4, E4	INDUSTRIAL BOULEVARD	C2, D2, D3	MARTIN STREET	C4, D4
BRANCH STREET	C4, D4	FARMWAY LANE	B2, B3	JELKS STREET	D3	MASSEE CIRCLE	D4
BROOKSIDE DRIVE	D4	FIRE ROAD 905	B4, C4	JORDAN STREET	C4, D4	MCCORMICK AVENUE	C5, D4, D5
BROOKWOOD DRIVE	C5, D5	FIRST AVENUE	B4, C4	JUNIOR SHIPSON ROAD	B4, B5	MCCORMICK AVENUE	D4, E4
BURNETT ROAD	F4	FIRE ROAD 905	B4, C4	KIBBEE STREET	D4	MCCORMICK AVENUE	D4, E4
CARRUTHERS STREET	D3, D4	FIRE ROAD 905	B4, C4	KING RICHARD ROAD	B4	MCCORMICK AVENUE	D4, E4
CARTERS STREET	D3, D4	FIRE ROAD 905	B4, C4	KING RICHARD ROAD	B4	MCCORMICK AVENUE	D4, E4
CELESTINE STREET	D3, E3	FIRE ROAD 905	B4, C4	KING RICHARD ROAD	B4	MCCORMICK AVENUE	D4, E4
CHERRY STREET	C3	FIRE ROAD 905	B4, C4	KING RICHARD ROAD	B4	MCCORMICK AVENUE	D4, E4
CLARK DRIVE	C5	FIRE ROAD 905	B4, C4	KING RICHARD ROAD	B4	MCCORMICK AVENUE	D4, E4
COMMERCE COURT	D4	FIRE ROAD 905	B4, C4	KING RICHARD ROAD	B4	MCCORMICK AVENUE	D4, E4
COUNTRY CLUB DRIVE	D5, E5	FIRE ROAD 905	B4, C4	KING RICHARD ROAD	B4	MCCORMICK AVENUE	D4, E4
CRAFTWAY CIRCLE	C5, D5	FIRE ROAD 905	B4, C4	KING RICHARD ROAD	B4	MCCORMICK AVENUE	D4, E4

GEOGRAPHIC FEATURE LEGEND		
Community Facilities and General Basemap Features		
	Building Footprint	
	Street Center-line	
	Railroad or Rail Spur	
	Political Boundary (City Limits)	
	River or Stream	
	Lake or Pond	
MIDDLE GEORGIA REGIONAL DEVELOPMENT CENTER		
1998 Middle Georgia Regional Development Center - Geographic Information System (GIS) Department - http://www.mgrdc.org		